


# My personal map of Košice

Simon Lukáčik

Map of Košice

We use to walk near the Hornád river.



Here is living my uncle Edo with his family.

In center of Košice is the historical center of Košice




Here is Turča - the place I am living in.



Here is living my uncle Ján with his family.



Last summer I and my family we are were to visit the Museum of Aviation.




# Historical center of Olšice




The East Slovak Museum. There is the big gold treasure. I saw it. ⑥

It's right here on the map.




Cathedral of Saint Elizabeth. I was on its tower. I liked view. ①




It's the State Theatre of Olšice. I was on few performances in here. ⑤

Me in park near Chapel of Saint? ⑦



Singing Fountain. I fell into it when I was little. ⑧

Me and big shoe on Alžbětina Street. ④



My the most favourite place in downtown, restaurant Tloučka Alžbětina. It's closed now. I'm sad of it. ③



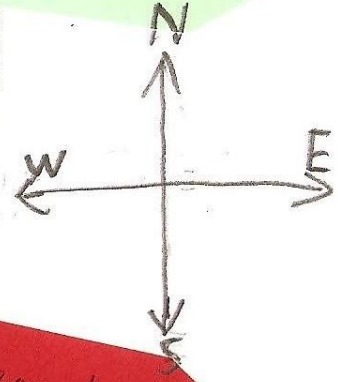


Around the place where I live  
part of Eurasia housing estate

in  
red  
②

Shopping center Doros - there  
are supermarket, drug, library,  
pharmacy, restaurant, bakery,  
flower shops...

I spent there 3 years.

I live here. There  
are windows of our  
flat


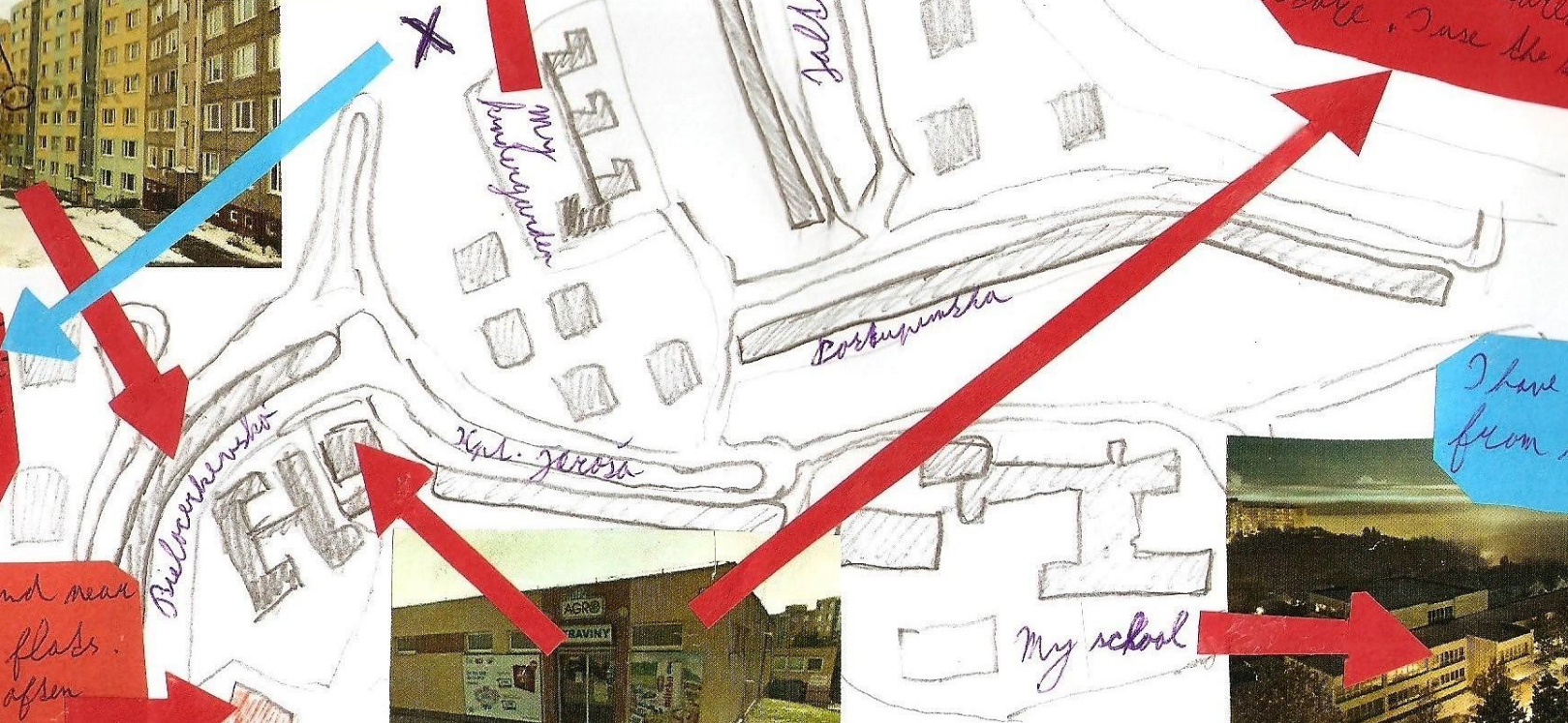


Our the nearest grocery  
store. I use the shop there



There are slopes  
it's my favorite  
sledding  
place.

It's playground near  
our block of flats.  
I'm playing often  
basketball here.



I have attended it  
from my 1st grade.

My school